

NON PROFIT
US POSTAGE
PAID
LEWISTON ID
PERMIT NO 202



University of Idaho
Extension

Clowning Around



Camp Wooten Town

CL²N 4-H Camp

Fri., July 10 - Mon., July 13

(CL²N 4-H Camp is for youth who are 8 years old as of Jan. 1, 2009 through 7th grades)

Camp Wooten Environmental
Learning Center

To enrich education through diversity the University of Idaho is an equal opportunity/affirmative action employer and educational institution.

University of Idaho
Extension

Nez Perce County Extension
1239 Idaho Street
Lewiston, ID 83501

CL²N 4-H Camp
"Clowning Around Camp Wooten Town"
July 10 through July 13, 2009

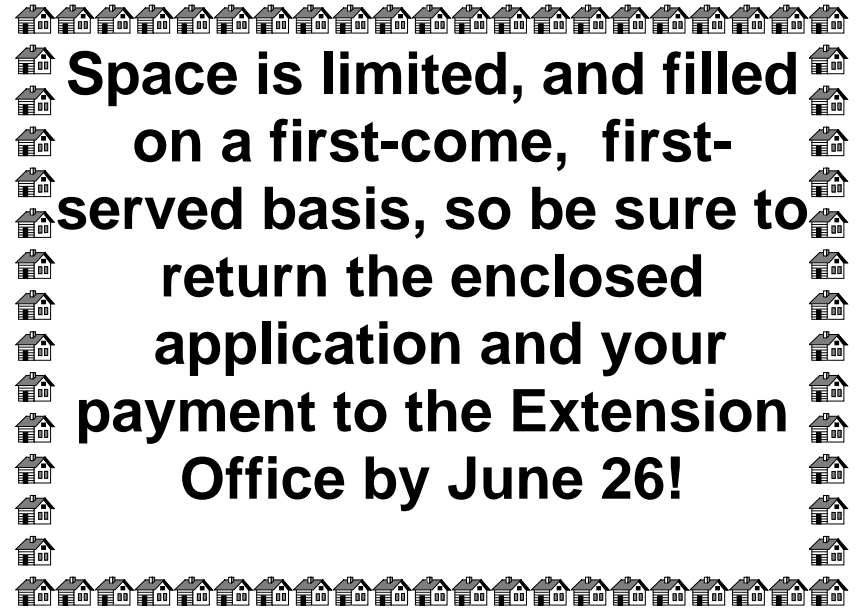
Join 4-H members from all over North Idaho & Western Oregon for a great weekend filled with outdoor fun! We have a lot of fun, new classes and activities planned for this year. You are sure to have a terrific time juggling activities like; fishing, canoeing, shooting and hiking! Along with all of this you can expect:

- ☺ Entertaining evening programs
- ☺ Free-time fun playing tennis, basketball, swimming, or just sitting back and relaxing
- ☺ Lots of great food!!!

Join us and make memories with old friends and new ones as well!

First Time at Camp?

First time campers (and returning campers) love to receive a care package at camp! If you would like to mail a care package to your camper, please mail it at least a week ahead of camp to be sure that it is there while your camper is there!



**Space is limited, and filled
on a first-come, first-
served basis, so be sure to
return the enclosed
application and your
payment to the Extension
Office by June 26!**

Campers:

We will once again be having our talent show - please bring items that you need to show off your talent with you. The items will be stored for you until the night of the show.

If you have any questions please call!
Please contact the office if you need
financial assistance.

Kerry Sanford

Kerry Sanford
4-H Program Coordinator

What should I bring to camp?


1. Sleeping bag/bedroll and a pillow
2. "Grubbies" to relax and play in, hiking shoes and extra socks! **Note: sandals are not appropriate for some activities, so be sure and bring along at least one pair of tennis shoes)**
3. Warm jacket for cool nights
4. Swimming suit and a towel
5. Toiletries (toothbrush, toothpaste, towel, deodorant, soap, etc)
6. Medications (including motion sickness pills), Sunscreen & Bug Repellent
7. Flashlight
8. Water Bottle
(Optional: camera, fishing equipment, frisbees, footballs, etc)

PLEASE BE SURE TO LABEL YOUR STUFF!

What should I leave at home?

1. I Pods
2. Cell Phones
3. Water Balloons
4. Water Guns (including Super Soakers)
5. Money
6. Valuable Jewelry


Travel Plans!
Parents and Guardians:
 Campers need to bring a sack lunch and a beverage for the trip!
 Campers will leave the **boat launch east of Flying J** at 11am and arrive at Camp Wooten at approx. 2pm
 We will return to the boat launch on Monday at approx. 2 pm
PLEASE be sure to be at the boat launch for drop off and pick up on time!

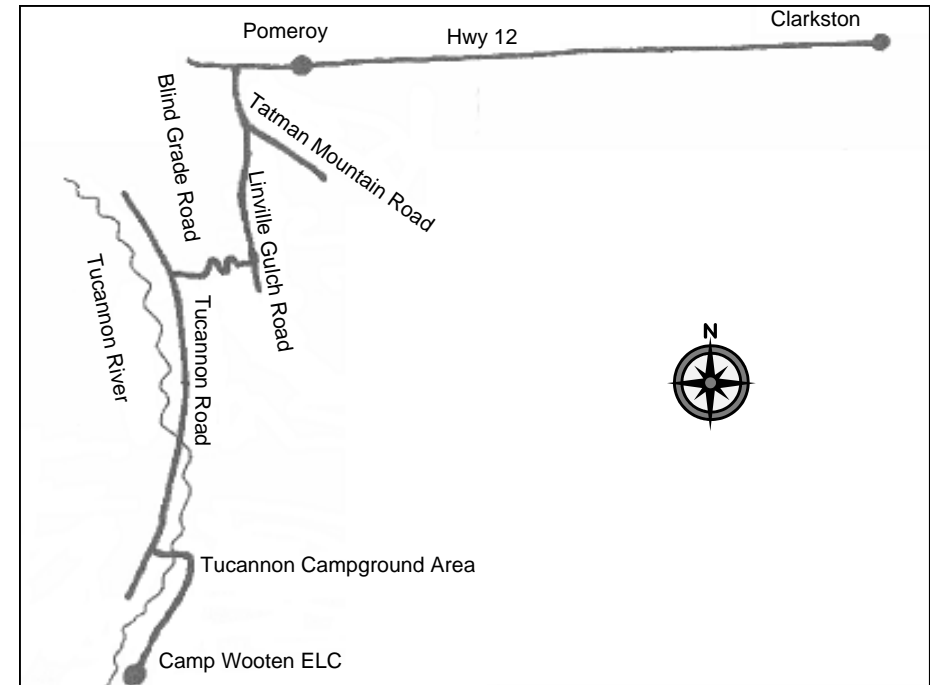
Parents & Guardians:

Please review the following with your camper prior to camp - violation of any of these rules will result in him/her being sent home and we want to be sure that they understand that.

Rules YOU need to know before camp:

- Firearms, knives, fireworks, illegal drugs, tobacco, and intoxicants of ANY KIND are NOT permitted in camp.
- Respect for camp facilities is mandatory. Do not deface or destroy them in any way - this includes any type of graffiti.
- You must remain in your cabin during the night, unless you need to use the rest-room.
- Respect each other's privacy. Boys ARE NOT PERMITTED in girls' cabins; girls ARE NOT PERMITTED in boys' cabins.
- Attend all scheduled events.
- Cabin assignments may not be changed without permission.

Directions to Camp Wooten



Directions to Camp Wooten Environmental Learning Center from Clarkston

Travel west 30 miles on Highway 12 to Pomeroy.

3 miles west of Pomeroy, on Highway 12, take a left (head south) on Tatman Mountain Road.

After about 1 mile, the road will fork, take the right fork which will be the Linville Gulch Road.

Continue south for about another 5 miles, then take a right on the Blind Grade Road.

The Blind Grade Road is a steep, dirt roadway that will last for about 2 miles. It will "T" into the Tucannon Road.

Take a left and travel for about 8 miles on the Tucannon Road.

You will see a brown wooden Camp Wooten ELC sign with white lettering directing you to take a left off of the Tucannon Road.

Drive over the Tucannon River and through the Tucannon Campground Area.

Follow the road, heading south again, along the Tucannon River (about 1 mile) to the Environmental Learning Center.

Emergency phone number at Camp Wooten is
509-843-3708